



# Govt. V.Y.T. PG Autonomous College, Durg (Chhattisgarh)

(Erstwhile: Govt. Arts & Science College, Durg)

## Classrooms and Seminar Halls in the institution for Academic and extracurricular activities

S.No	Rooms	Numbers	Remarks
1	Class rooms	66	All classrooms are fitted with Wi Fi facility while 23 of them are equipped with LCD Projectors and 8 are smart classrooms with Interactive board
2	Seminar Halls	07	All are equipped with good quality audio video facilities
<b>Total</b>		<b>73</b>	



Principal  
Govt. V.Y.T. P.G. Autonomous  
College, Durg (C.G.)



# Criterion: IV-Infrastructure and Learning Resources

Metric:

Year: 2016-2021



## CLASS ROOMS

### ROOM NO.1



Property	Value
GPS	
Latitude	21; 11; 47.66999999999982...
Longitude	81; 17; 46.77000000000186...
Altitude	239.6
File	
Name	057A4800.JPG
Item type	JPEG image
Folder path	E:\infrastructure pics
Date created	2/4/2022 11:48 AM



Property	Value
GPS	
Latitude	21; 11; 47.71199999999995...
Longitude	81; 17; 46.77000000000186...
Altitude	219.8
File	
Name	057A4803.JPG
Item type	JPEG image
Folder path	E:\infrastructure pics
Date created	2/4/2022 11:48 AM



## Criterion: IV-Infrastructure and Learning Resources

Metric:

Year: 2016-2021



Property	Value
GPS	
Latitude	21; 11; 47.69400000000031
Longitude	81; 17; 46.77000000000186...
Altitude	222.93
File	
Name	057A4812.JPG
Item type	JPEG image
Folder path	E:\infrastructure pics
Date created	2/4/2022 11:48 AM

ईश (पत्नीसर्व)



# Criterion: IV-Infrastructure and Learning Resources

Metric:


Year: 2016-2021



## ROOM NO.3



Property	Value
GPS	
Latitude	21; 11; 47.69400000000031
Longitude	81; 17; 46.77000000000186...
Altitude	222.93
File	
Name	057A4812.JPG
Item type	JPEG image
Folder path	E:\infrastructure pics
Date created	2/4/2022 11:48 AM



Property	Value
GPS	
Latitude	21; 11; 47.808000000000454
Longitude	81; 17; 46.6919999999809...
Altitude	239.6
File	
Name	057A4796.JPG
Item type	JPEG image
Folder path	E:\infrastructure pics
Date created	2/4/2022 11:48 AM



# Criterion: IV-Infrastructure and Learning Resources

Metric:


Year: 2016-2021



## ROOM NO.4



Property	Value
GPS	
Latitude	21; 11; 47.69400000000031
Longitude	81; 17; 46.77000000000186...
Altitude	223.74
File	
Name	057A4817.JPG
Item type	JPEG image
Folder path	E:\infrastructure pics
Date created	2/4/2022 11:49 AM



Property	Value
GPS	
Latitude	21; 11; 48.47400000000020...
Longitude	81; 17; 48.00599999999938...
Altitude	235.2
File	
Name	057A4822.JPG
Item type	JPEG image
Folder path	E:\infrastructure pics
Date created	2/4/2022 11:49 AM



## Criterion: IV-Infrastructure and Learning Resources

Metric:

Year: 2016-2021



Property	Value
GPS	
Latitude	21; 11; 47.71799999999934...
Longitude	81; 17; 46.74599999999846...
Altitude	239.6
File	
Name	057A4824.JPG
Item type	JPEG image
Folder path	E:\infrastructure pics
Date created	2/4/2022 11:49 AM



Property	Value
GPS	
Latitude	21; 11; 48.516000000000321
Longitude	81; 17; 48.06599999999915...
Altitude	235.2
File	
Name	057A4821.JPG
Item type	JPEG image
Folder path	E:\infrastructure pics
Date created	2/4/2022 11:49 AM



# Criterion: IV-Infrastructure and Learning Resources

Metric:

Year: 2016-2021



## ROOM NO. 6



Property	Value
GPS	
Latitude	21; 11; 47.71799999999934...
Longitude	81; 17; 46.74599999999846...
Altitude	239.6
File	
Name	057A4824.JPG
Item type	JPEG image
Folder path	E:\infrastructure pics
Date created	2/4/2022 11:49 AM



Property	Value
GPS	
Latitude	21; 11; 48.516000000000321
Longitude	81; 17; 48.06599999999915...
Altitude	235.2
File	
Name	057A4821.JPG
Item type	JPEG image
Folder path	E:\infrastructure pics
Date created	2/4/2022 11:49 AM



# Criterion: IV-Infrastructure and Learning Resources

Metric:

Year: 2016-2021



## ROOM NO. 7



Property	Value
GPS	
Latitude	21; 11; 47.873999999999618
Longitude	81; 17; 46.83000000000162
Altitude	234.5
File	
Name	057A4839.JPG
Item type	JPEG image
Folder path	E:\infrastructure pics
Date created	2/4/2022 11:49 AM



Property	Value
GPS	
Latitude	21; 11; 47.86199999999937...
Longitude	81; 17; 46.74599999999846...
Altitude	234.5
File	
Name	057A4846.JPG
Item type	JPEG image
Folder path	E:\infrastructure pics
Date created	2/4/2022 11:49 AM





# Criterion: IV-Infrastructure and Learning Resources

Metric:

Year: 2016-2021



## ROOM NO. 11



057A4921 Properties

Property	Value
GPS	
Latitude	21; 11; 48.0299999999988
Longitude	81; 17; 46.7700000000186...
Altitude	236.5
File	
Name	057A4921.JPG
Item type	JPEG image
Folder path	E:\infrastructure pics
Date created	2/4/2022 11:50 AM



057A4923 Properties

Property	Value
GPS	
Latitude	21; 11; 48.0179999999963...
Longitude	81; 17; 46.8840000000201...
Altitude	236.5
File	
Name	057A4923.JPG
Item type	JPEG image
Folder path	E:\infrastructure pics



# Criterion: IV-Infrastructure and Learning Resources

Metric:

Year: 2016-2021



## ROOM NO. 12



057A4925 Properties	
Property	Value
GPS	
Latitude	21; 11; 48.06600000000061...
Longitude	81; 17; 46.93800000000238...
Altitude	236.5
File	
Name	057A4925.JPG
Item type	JPEG image
Folder path	E:\infrastructure pics
Date created	2/4/2022 11:50 AM



057A4927 Properties	
Property	Value
GPS	
Latitude	21; 11; 48.09600000000050...
Longitude	81; 17; 46.85399999999920...
Altitude	236.5
File	
Name	057A4927.JPG
Item type	JPEG image
Folder path	E:\infrastructure pics



# Criterion: IV-Infrastructure and Learning Resources

Metric:

Year: 2016-2021



## ROOM NO. 13



057A4932 Properties

General Security Details Previous Versions

Property	Value
GPS	
Latitude	21; 11; 48.22199999999943
Longitude	81; 17; 46.85399999999920...
Altitude	236.5
File	
Name	057A4932.JPG
Item type	JPEG image
Folder path	E:\infrastructure pics
Date created	2/4/2022 11:50 AM



057A4935 Properties

General Security Details Previous Versions

Property	Value
GPS	
Latitude	21; 11; 48.28800000000004...
Longitude	81; 17; 46.85399999999920...
Altitude	236.5
File	
Name	057A4935.JPG
Item type	JPEG image
Folder path	E:\infrastructure pics



# Criterion: IV-Infrastructure and Learning Resources

Metric:

Year: 2016-2021



## ROOM NO. 14



057A4936 Properties

General Security Details Previous Versions

Property	Value
GPS	
Latitude	21; 11; 48.5040000000007...
Longitude	81; 17; 46.4999999999999...
Altitude	234.5
File	
Name	057A4936.JPG
Item type	JPEG image
Folder path	E:\infrastructure pics
Date created	2/4/2022 11:51 AM



057A4939 Properties

General Security Details Previous Versions

Property	Value
GPS	
Latitude	21; 11; 48.64800000000109
Longitude	81; 17; 46.9380000000238...
Altitude	234.5
File	
Name	057A4939.JPG
Item type	JPEG image
Folder path	E:\infrastructure pics



# Criterion: IV-Infrastructure and Learning Resources

Metric:

Year: 2016-2021



## ROOM NO. 30



057A5135 Properties	
Property	Value
GPS	
Latitude	21; 11; 47.5200000000040...
Longitude	81; 17; 49.76400000000247...
Altitude	235.1
File	
Name	057A5135.JPG
Item type	JPEG image
Folder path	E:\infrastructure pics
Date created	2/4/2022 11:54 AM

## ROOM NO. 31



057A5137 Properties	
Property	Value
GPS	
Latitude	21; 11; 47.67600000000067...
Longitude	81; 17; 49.38000000000047...
Altitude	235.1
File	
Name	057A5137.JPG
Item type	JPEG image
Folder path	E:\infrastructure pics



# Criterion: IV-Infrastructure and Learning Resources

Metric:

Year: 2016-2021



## ROOM NO. 32



057A5139 Properties

Property	Value
GPS	
Latitude	21; 11; 47.9400000000023...
Longitude	81; 17; 50.70000000000116...
Altitude	235.7
File	
Name	057A5139.JPG
Item type	JPEG image
Folder path	E:\infrastructure pics
Date created	2/4/2022 11:54 AM

## ROOM NO. 33



057A5141 Properties

Property	Value
GPS	
Latitude	21; 11; 48.34200000000041...
Longitude	81; 17; 50.83799999999887...
Altitude	235.7
File	
Name	057A5141.JPG
Item type	JPEG image
Folder path	E:\infrastructure pics



# Criterion: IV-Infrastructure and Learning Resources

Metric:

Year: 2016-2021



## ROOM NO. 34



057A5142 Properties	
Property	Value
GPS	
Latitude	21; 11; 48.2160000000003...
Longitude	81; 17; 51.03000000002794
Altitude	235.7
File	
Name	057A5142.JPG
Item type	JPEG image
Folder path	E:\infrastructure pics
Date created	2/4/2022 11:54 AM

## ROOM NO. 35



057A5144 Properties	
Property	Value
GPS	
Latitude	21; 11; 48.36599999999945
Longitude	81; 17; 51.7440000000060...
Altitude	235.8
File	
Name	057A5144.JPG
Item type	JPEG image
Folder path	E:\infrastructure pics



# Criterion: IV-Infrastructure and Learning Resources

Metric:

Year: 2016-2021



## ROOM NO. 36



057A5145 Properties	
Property	Value
GPS	
Latitude	21; 11; 47.9159999999974...
Longitude	81; 17; 50.8379999999987...
Altitude	234.9
File	
Name	057A5145.JPG
Item type	JPEG image
Folder path	E:\infrastructure pics
Date created	2/4/2022 11:54 AM

## ROOM NO. 37



057A5146 Properties	
Property	Value
GPS	
Latitude	21; 11; 47.7899999999936...
Longitude	81; 17; 51.0000000000000...
Altitude	234.9
File	
Name	057A5146.JPG
Item type	JPEG image
Folder path	E:\infrastructure pics
Date created	2/4/2022 11:54 AM





# Criterion: IV-Infrastructure and Learning Resources

Metric:

Year: 2016-2021



## ROOM NO. 38



057A5148 Properties	
General Security Details Previous Versions	
Property	Value
<b>GPS</b>	
Latitude	21; 11; 47.0760000000009...
Longitude	81; 17; 51.6359999999986
Altitude	234.9
<b>File</b>	
Name	057A5148.JPG
Item type	JPEG image
Folder path	E:\infrastructure pics
Date created	2/4/2022 11:55 AM





# Criterion: IV-Infrastructure and Learning Resources

Metric:

Year: 2016-2021



## ROOM NO. 42



057A5187 Properties	
Property	Value
GPS	
Latitude	21; 11; 48.19199999999954...
Longitude	81; 17; 50.56199999999761...
Altitude	232.55
File	
Name	057A5187.JPG
Item type	JPEG image
Folder path	E:\infrastructure pics
Date created	2/4/2022 11:55 AM



057A5188 Properties	
Property	Value
GPS	
Latitude	21; 11; 48.28800000000004...
Longitude	81; 17; 50.64600000000079...
Altitude	233.86
File	
Name	057A5188.JPG
Item type	JPEG image
Folder path	E:\infrastructure pics



# Criterion: IV-Infrastructure and Learning Resources

Metric:

Year: 2016-2021



## ROOM NO. 43



057A5190 Properties

General Security Details Previous Versions

Property	Value
GPS	
Latitude	21; 11; 48.27599999999980...
Longitude	81; 17; 50.66999999999838
Altitude	235.4
File	
Name	057A5190.JPG
Item type	JPEG image
Folder path	E:\infrastructure pics
Date created	2/4/2022 11:55 AM



057A5197 Properties

General Security Details Previous Versions

Property	Value
GPS	
Latitude	21; 11; 48.28200000000065...
Longitude	81; 17; 50.83799999999887...
Altitude	234.9
File	
Name	057A5197.JPG
Item type	JPEG image
Folder path	E:\infrastructure pics



# Criterion: IV-Infrastructure and Learning Resources

Metric:

Year: 2016-2021



## ROOM NO. 44



057A5193 Properties

General Security Details Previous Versions

Property	Value
GPS	
Latitude	21; 11; 47.53200000000065...
Longitude	81; 17; 50.97600000000242...
Altitude	234.9
File	
Name	057A5193.JPG
Item type	JPEG image
Folder path	E:\infrastructure pics
Date created	2/4/2022 11:55 AM



057A5194 Properties

General Security Details Previous Versions

Property	Value
GPS	
Latitude	21; 11; 48.28200000000065...
Longitude	81; 17; 50.78399999999850...
Altitude	234.9
File	
Name	057A5194.JPG
Item type	JPEG image
Folder path	E:\infrastructure pics
Date created	2/4/2022 11:55 AM



# Criterion: IV-Infrastructure and Learning Resources

Metric:

Year: 2016-2021



## ROOM NO. 45



057A5196 Properties	
Property	Value
GPS	
Latitude	21; 11; 48.28200000000065...
Longitude	81; 17; 50.80800000000190...
Altitude	234.9
File	
Name	057A5196.JPG
Item type	JPEG image
Folder path	E:\infrastructure pics
Date created	2/4/2022 11:55 AM

## ROOM NO. 46



057A5198 Properties	
Property	Value
GPS	
Latitude	21; 11; 48.28800000000004...
Longitude	81; 17; 50.86200000000227...
Altitude	235.3
File	
Name	057A5198.JPG
Item type	JPEG image
Folder path	E:\infrastructure pics
Date created	2/4/2022 11:55 AM



## Criterion: IV-Infrastructure and Learning Resources

Metric:

Year: 2016-2021



### ROOM NO. 47



057A5200 Properties			
General	Security	Details	Previous Versions
Property	Value		
GPS			
Latitude	21; 11; 48.24000000000052...		
Longitude	81; 17; 50.92200000000205...		
Altitude	234.9		
File			
Name	057A5200.JPG		
Item type	JPEG image		
Folder path	E:\infrastructure pics		
Date created	2/4/2022 11:55 AM		

### ROOM NO. 48



057A5203 Properties			
General	Security	Details	Previous Versions
Property	Value		
GPS			
Latitude	21; 11; 48.16199999999965...		
Longitude	81; 17; 50.97600000000242...		
Altitude	234.9		
File			
Name	057A5203.JPG		
Item type	JPEG image		
Folder path	E:\infrastructure pics		
Date created	2/4/2022 11:56 AM		



# Criterion: IV-Infrastructure and Learning Resources

Metric:

Year: 2016-2021



## ROOM NO. 50



057A5216 Properties	
Property	Value
GPS	
Latitude	21; 11; 47.37600000000038...
Longitude	81; 17; 51.22200000000089...
Altitude	234.9
File	
Name	057A5216.JPG
Item type	JPEG image
Folder path	E:\infrastructure pics
Date created	2/4/2022 11:56 AM



057A5218 Properties	
Property	Value
GPS	
Latitude	21; 11; 47.38199999999977...
Longitude	81; 17; 49.98599999999753...
Altitude	235.1
File	
Name	057A5218.JPG
Item type	JPEG image
Folder path	E:\infrastructure pics



# Criterion: IV-Infrastructure and Learning Resources

Metric:

Year: 2016-2021



## ROOM NO. 51



057A5221 Properties

General Security Details Previous Versions

Property	Value
GPS	
Latitude	21; 11; 47.39400000000002...
Longitude	81; 17; 51.11400000000013...
Altitude	235.1
File	
Name	057A5221.JPG
Item type	JPEG image
Folder path	E:\infrastructure pics
Date created	2/4/2022 11:56 AM



057A5222 Properties

General Security Details Previous Versions

Property	Value
GPS	
Latitude	21; 11; 47.46600000000003...
Longitude	81; 17; 51.0300000000002794
Altitude	235.1
File	
Name	057A5222.JPG
Item type	JPEG image
Folder path	E:\infrastructure pics





**Criterion: IV-Infrastructure and Learning Resources**

**Metric:**

**Year: 2016-2021**





**Criterion: IV-Infrastructure and Learning Resources**

**Metric:**

**Year: 2016-2021**





**Criterion: IV**

**Metric:**

**Year: 2016-2021**



**ICT ROOM-1**



057A4892 Properties			
General	Security	Details	Previous Versions
Property	Value		
GPS			
Latitude	21; 11; 47.50800000000016...		
Longitude	81; 17; 46.93800000000238...		
Altitude	236.5		
File			
Name	057A4892.JPG		
Item type	JPEG image		
Folder path	E:\infrastructure pics		
Date created	2/4/2022 11:50 AM		

**ICT ROOM-3**

**Botany Department**



057A4892 Properties			
General	Security	Details	Previous Versions
Property	Value		
GPS			
Latitude	21; 11; 47.50800000000016...		
Longitude	81; 17; 46.93800000000238...		
Altitude	236.5		
File			
Name	057A4892.JPG		
Item type	JPEG image		
Folder path	E:\infrastructure pics		
Date created	2/4/2022 11:50 AM		
Item type	JPEG image		
Folder path	E:\infrastructure pics		
Date created	2/4/2022 11:50 AM		



**ICT ROOM-4**

057A4892 Properties			
General	Security	Details	Previous Versions
Property	Value		
GPS			
Latitude	21; 11; 47.50800000000016...		
Longitude	81; 17; 46.93800000000238...		
Altitude	236.5		
File			
Name	057A4892.JPG		
Item type	JPEG image		
Folder path	E:\infrastructure pics		
Date created	2/4/2022 11:50 AM		

**ICT ROOM- 5**

**GEOLOGY DEPARTMENT**



057A5123 Properties			
General	Security	Details	Previous Versions
Property	Value		
GPS			
Latitude	21; 11; 48.14400000000024		
Longitude	81; 17; 49.6259999999982...		
Altitude	235.1		
File			
Name	057A5123.JPG		
Item type	JPEG image		
Folder path	E:\infrastructure pics		
Date created	2/4/2022 11:54 AM		

## ICT ROOM- 6

### PSYCHOLOGY DEPARTMENT




057A5152 Properties

General Security Details Previous Versions

Property	Value
GPS	
Latitude	21; 11; 47.2920000000012...
Longitude	81; 17; 51.359999999998603
Altitude	234.9
File	
Name	057A5152.JPG
Item type	JPEG image
Folder path	E:\infrastructure pics
Date created	2/4/2022 11:55 AM

## ICT ROOM- 7

### ENGLISH DEPARTMENT



057A5208 Properties

General Security Details Previous Versions

Property	Value
GPS	
Latitude	21; 11; 47.3519999999989...
Longitude	81; 17; 51.27600000000126...
Altitude	234.9
File	
Name	057A5208.JPG
Item type	JPEG image
Folder path	E:\infrastructure pics
Date created	2/4/2022 11:56 AM

## ICT ROOM- 8

### PHYSICS DEPARTMENT



057A5262 Properties			
General	Security	Details	Previous Versions
Property	Value		
GPS			
Latitude	21; 11; 48.38400000000054...		
Longitude	81; 17; 48.39000000000140...		
Altitude	234.5		
File			
Name	057A5262.JPG		
Item type	JPEG image		
Folder path	E:\infrastructure pics		
Date created	2/4/2022 11:57 AM		

## ICT ROOM- 9

### GEOGRAPHY DEPARTMENT



057A5309 Properties			
General	Security	Details	Previous Versions
Property	Value		
GPS			
Latitude	21; 11; 48.851999999999891		
Longitude	81; 17; 50.07000000000069...		
Altitude	235.7		
File			
Name	057A5309.JPG		
Item type	JPEG image		
Folder path	E:\infrastructure pics		
Date created	2/4/2022 11:57 AM		

## ICT ROOM- 10

### BIOTECHNOLOGY DEPARTMENT

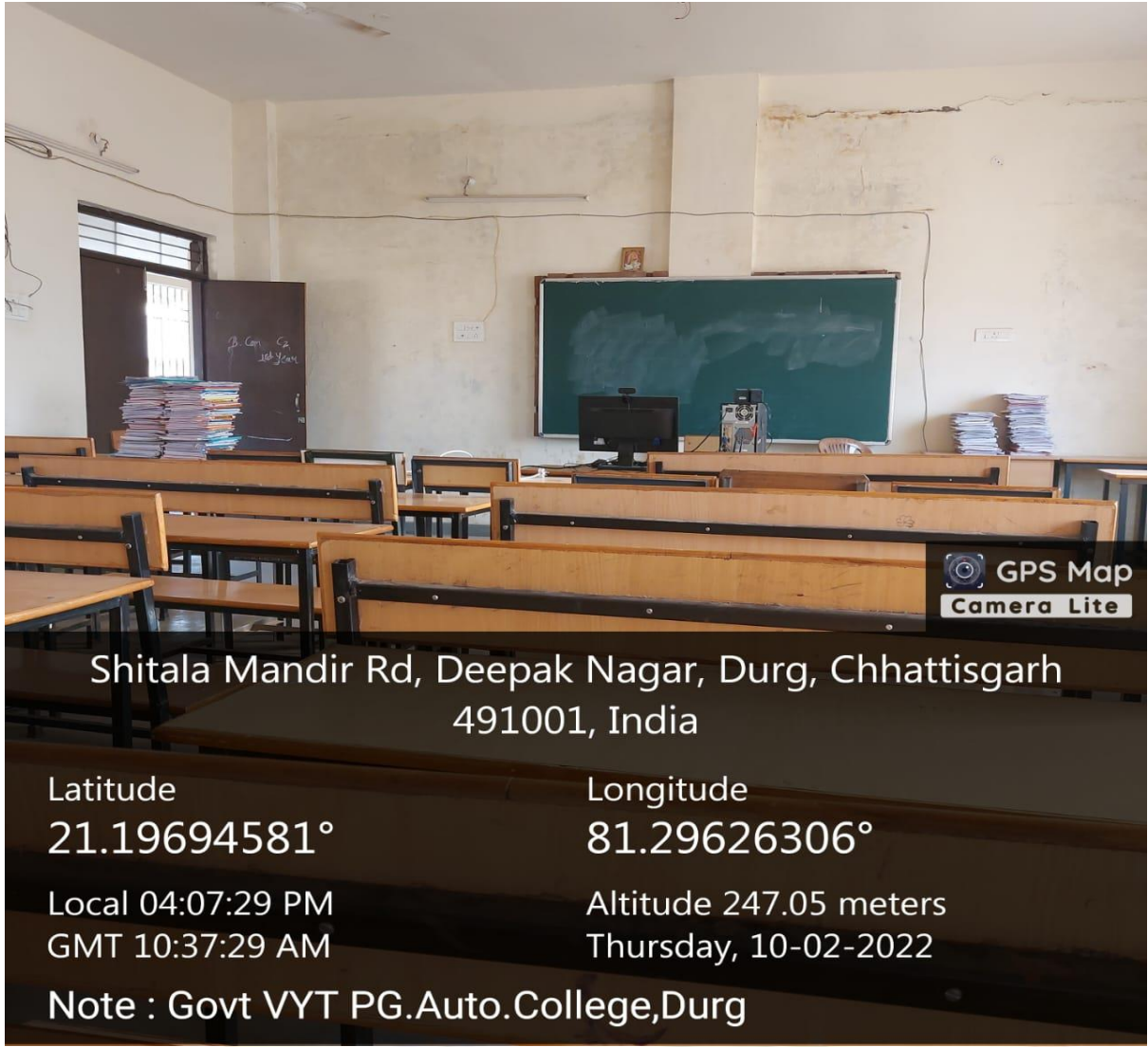


057A5323 Properties			
General	Security	Details	Previous Versions
Property	Value		
GPS			
Latitude	21; 11; 48.85199999999891		
Longitude	81; 17; 49.8479999999980...		
Altitude	235.7		
File			
Name	057A5323.JPG		
Item type	JPEG image		
Folder path	E:\infrastructure pics		
Date created	2/4/2022 11:58 AM		

## ICT ROOM- 11



## ICT ROOM- 12



GPS Map  
Camera Lite

Shitala Mandir Rd, Deepak Nagar, Durg, Chhattisgarh  
491001, India

Latitude  
21.19694581°

Longitude  
81.29626306°

Local 04:07:29 PM  
GMT 10:37:29 AM

Altitude 247.05 meters  
Thursday, 10-02-2022

Note : Govt VYT PG.Auto.College,Durg

ICT ROOM- 13

ॐ (पल्लोसगड)





Shitala Mandir Rd, Deepak Nagar, Durg, Chhattisgarh  
491001, India

Latitude  
21.19697336°

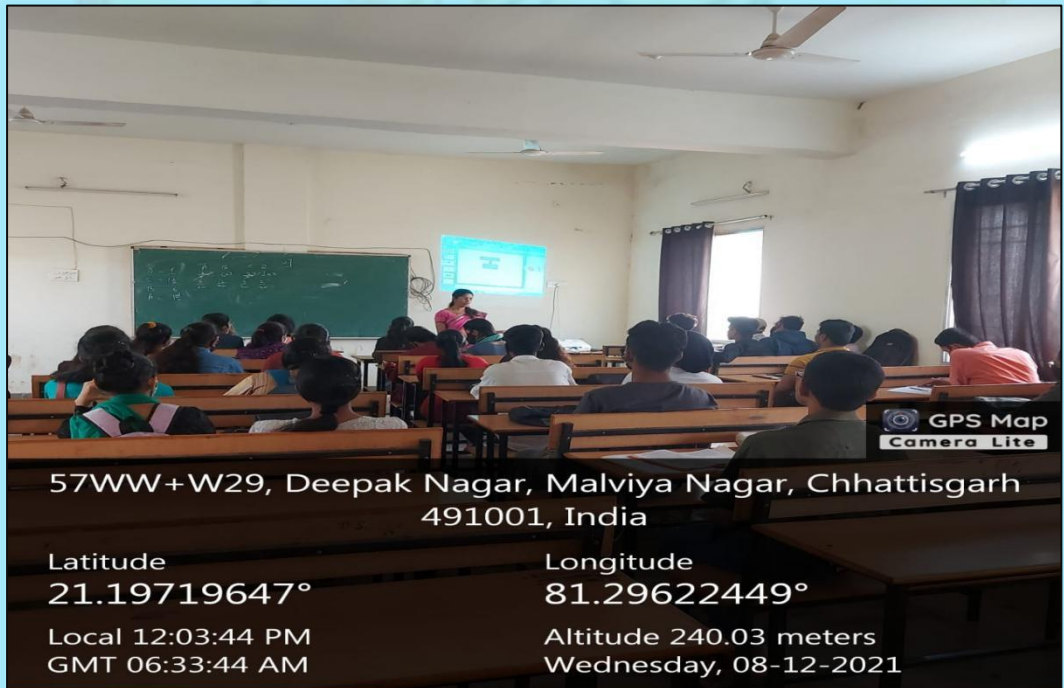
Local 04:08:23 PM  
GMT 10:38:23 AM

Note : Govt VYT PG.Auto.College,Durg

Longitude  
81.29629406°

Altitude 241.86 meters  
Thursday, 10-02-2022

### ICT ROOM- 14



57WW+W29, Deepak Nagar, Malviya Nagar, Chhattisgarh  
491001, India

Latitude  
21.19719647°

Local 12:03:44 PM  
GMT 06:33:44 AM

Longitude  
81.29622449°

Altitude 240.03 meters  
Wednesday, 08-12-2021